

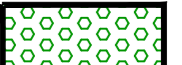

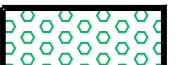




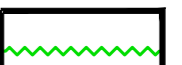

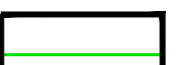

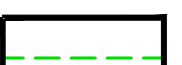










LEGEND

-  Order Limits
-  Layout Infrastructure
-  Broadleaved Woodland- Plantation
-  Broadleaved Woodland- Semi Natural
-  Mixed Woodland- Semi Natural
-  Scrub-Dense Continuous
-  Scrub-Scattered
-  Standing Water
-  Swamp
-  Hedge With Trees- Species Rich
-  Hedge With Trees- Species Poor
-  Intact Hedge-Native Species Rich
-  Intact Hedge-Native Species Poor
-  Defunct Hedge-Native Species Rich
-  Defunct Hedge-Native Species Poor
-  Running Water
-  Broadleaved Tree
-  Coniferous Tree
-  Potential Area of Vegetation Removal
-  Cable Run
-  10 m Cable Corridor
-  Districts of Chelmsford and Braintree

Chelmsford District (B)

Braintree District

13
(No vegetation removal in this location. Coppicing of hedgerow and crown lifting of trees to be undertaken to facilitate visibility splay required.)



NOTES
This drawing is to be read in conjunction with all other relevant documentation.
Numbering of vegetation removal areas should be read in conjunction with Article 37 and Schedule 12 of the DCO [EN01018/APP/3.1].
All dimensions, changes, levels, and coordinates are in metres unless defined otherwise.
This drawing is to be read in conjunction with the project health & safety file for any identified potential risks.
The drawing is the copyright of Arcus and cannot be reproduced in any form without the express consent of the company. Written and scaled dimensions to be checked on site, and any discrepancies should be reported to Arcus prior to work commencing on Site.
Reproduced from Ordnance Survey digital map data © Crown copyright 2022. All rights reserved. License number 100048606.
Scale above 1:2,500 used as appropriate for figure requirements.

ISSUE PURPOSE
Environmental Statement
APFP Regulation: 5(2)(a)

PINS REFERENCE NUMBER
EN01018

FIGURE TITLE
Vegetation Removal Plan

FIGURE NUMBER
Figure 10-15

